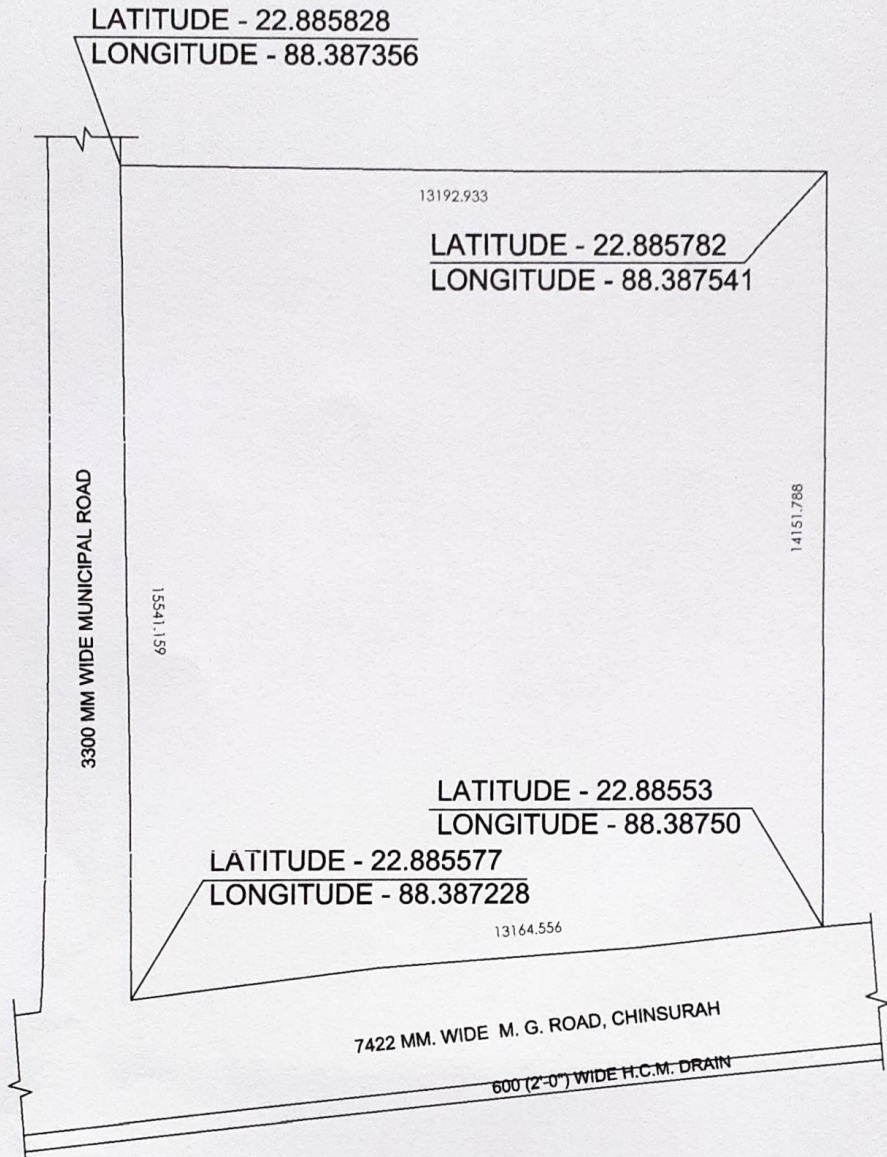


SITE PLAN OF LAND AT MOUZA- CHINSURAH, L. R. DAG NO - 2149, 2150, 2151, 2152, 2153, L. R. KHATIAN NO - 13466, 13467, 13468, 13469, J. L. NO - 20, P. S. - CHINSURAH, DISTRICT- HOOGHLY, HOLDING NO - 210/163, M. G. ROAD, WARD NO - 17, UNDER HOOGHLY CHINSURAH MUNICIPALITY.


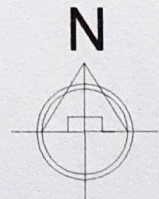


**GROUND FLOOR PLAN**

SCALE~ 1:200

*Goutam Nandi*

**GOUTAM NANDI**  
B-Tech Civil  
L.B.S. Class-I  
K.M.C. LIC. No.-1420  
Consultant Civil Engineer



**Nandi & Associates,**  
Architecture, Structure and  
Geo-technical Consulting Engineer  
+91 9330574542

**SIGNATURE OF L.B.S.:-**